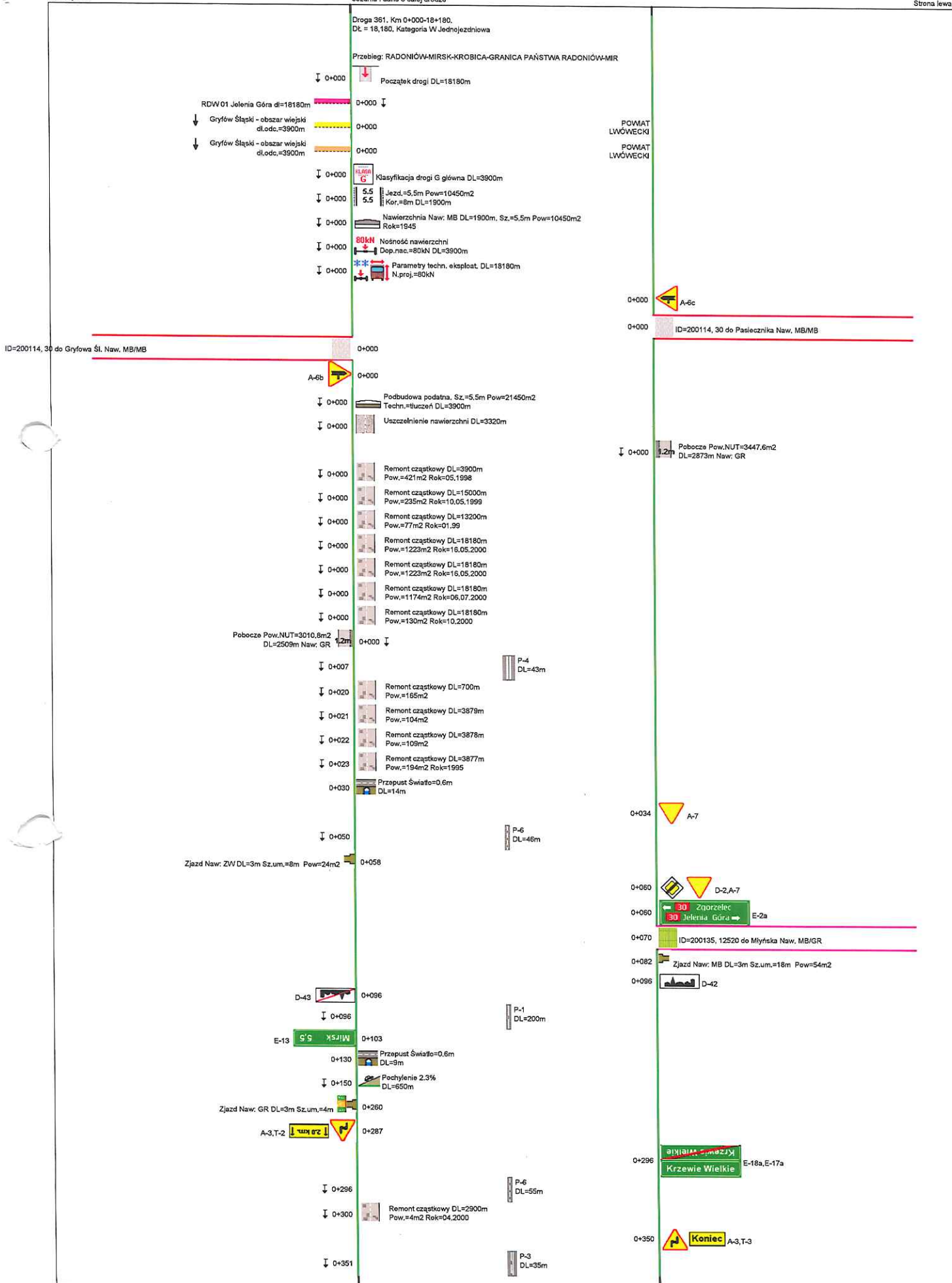
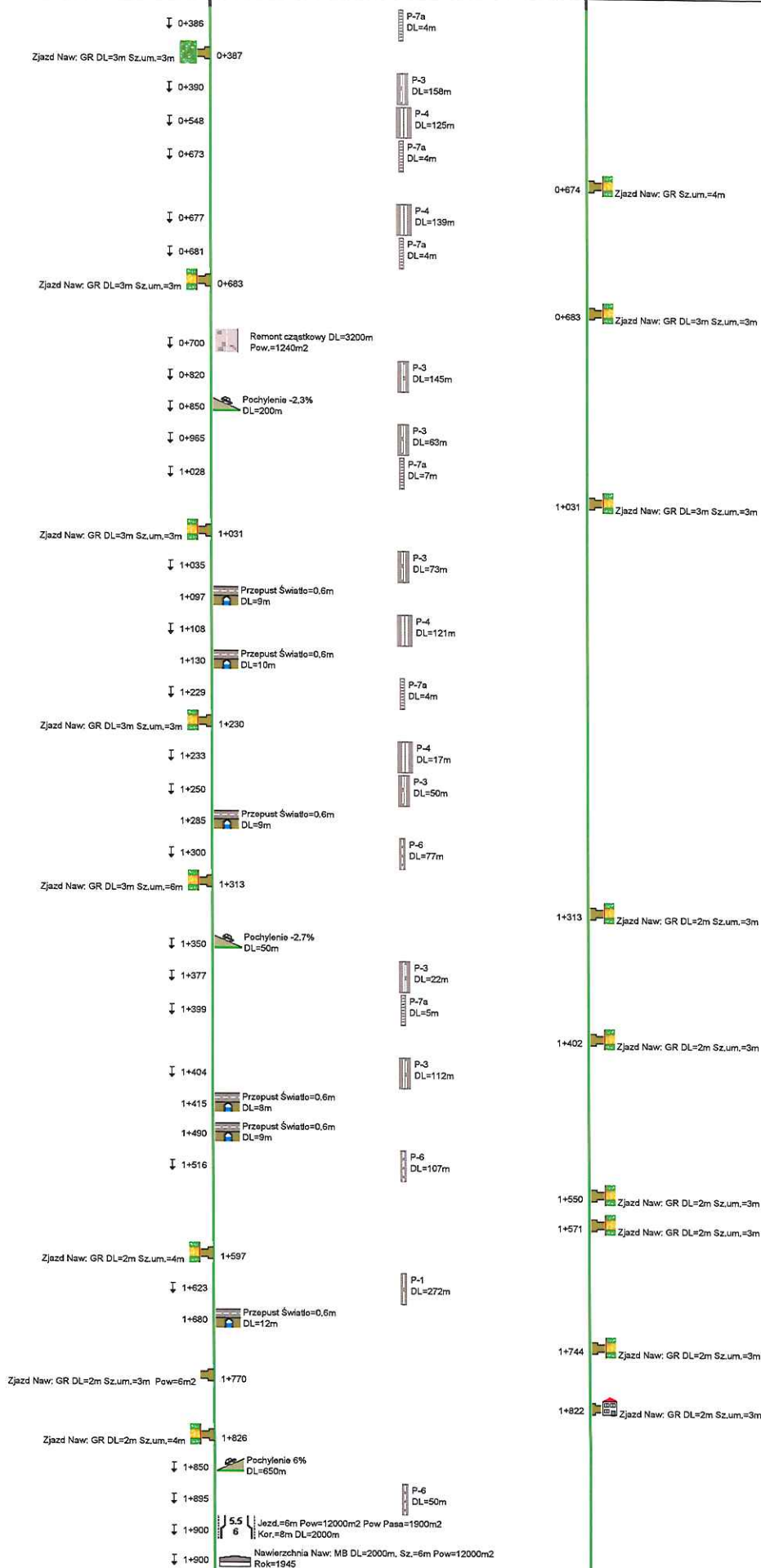
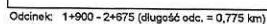
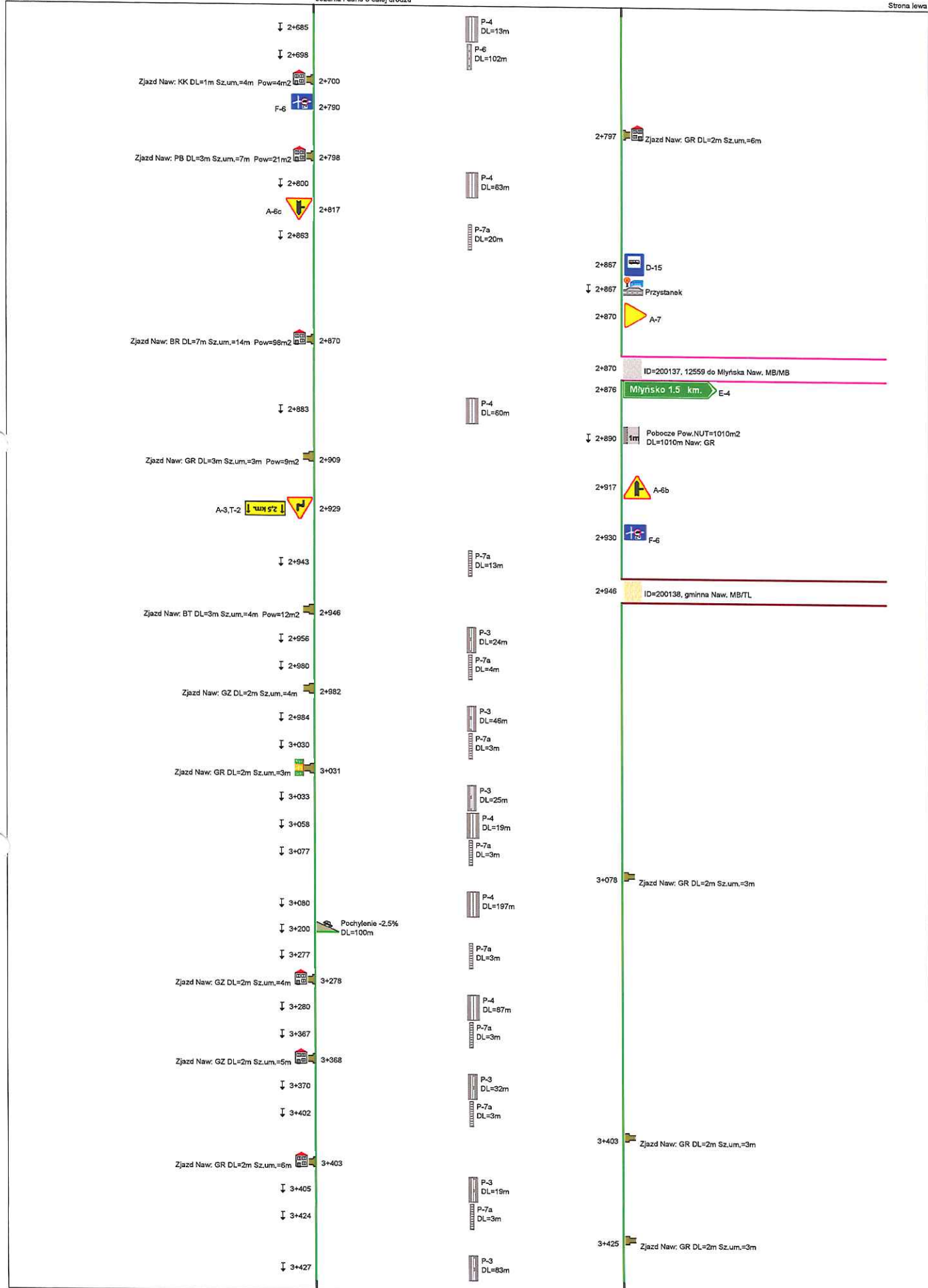


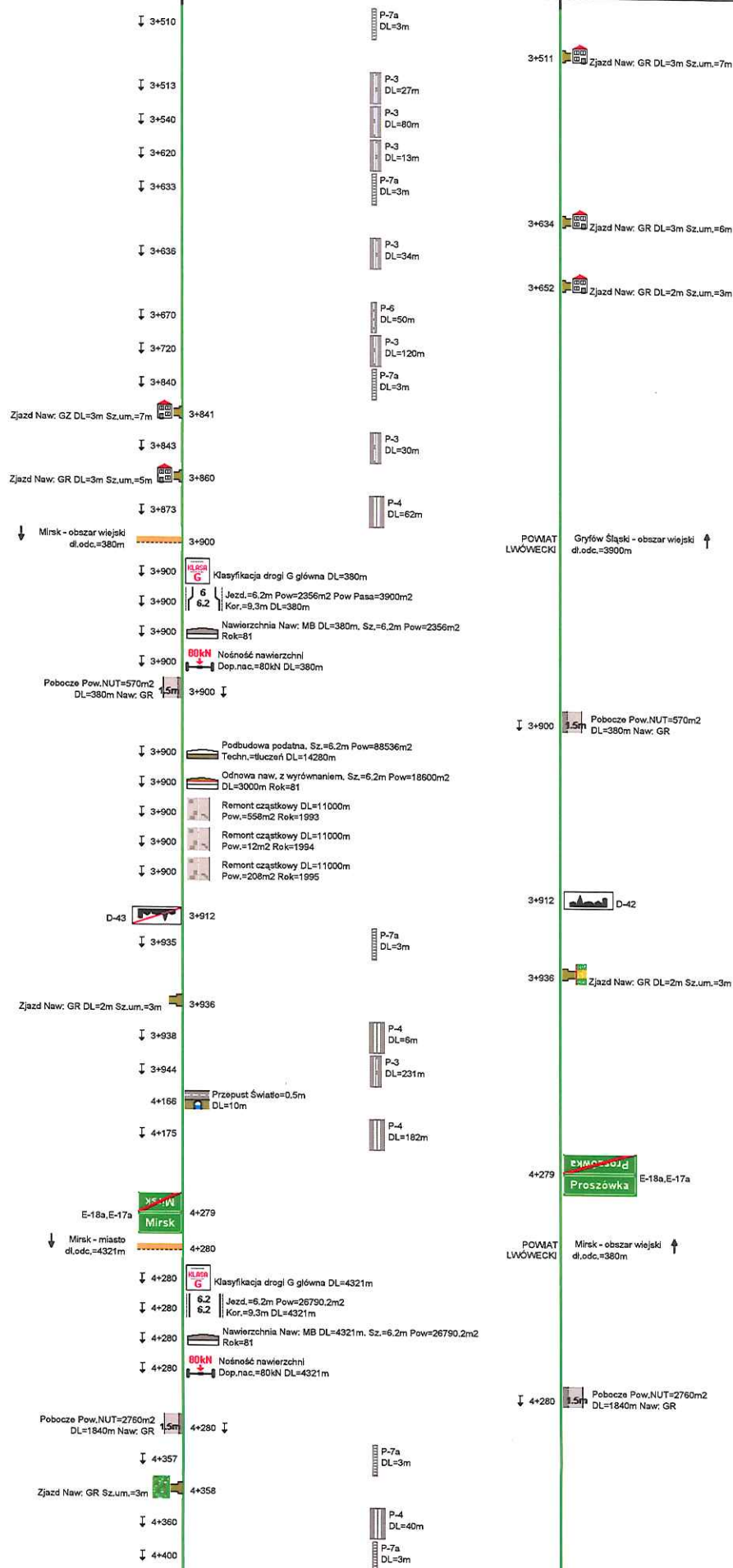
361

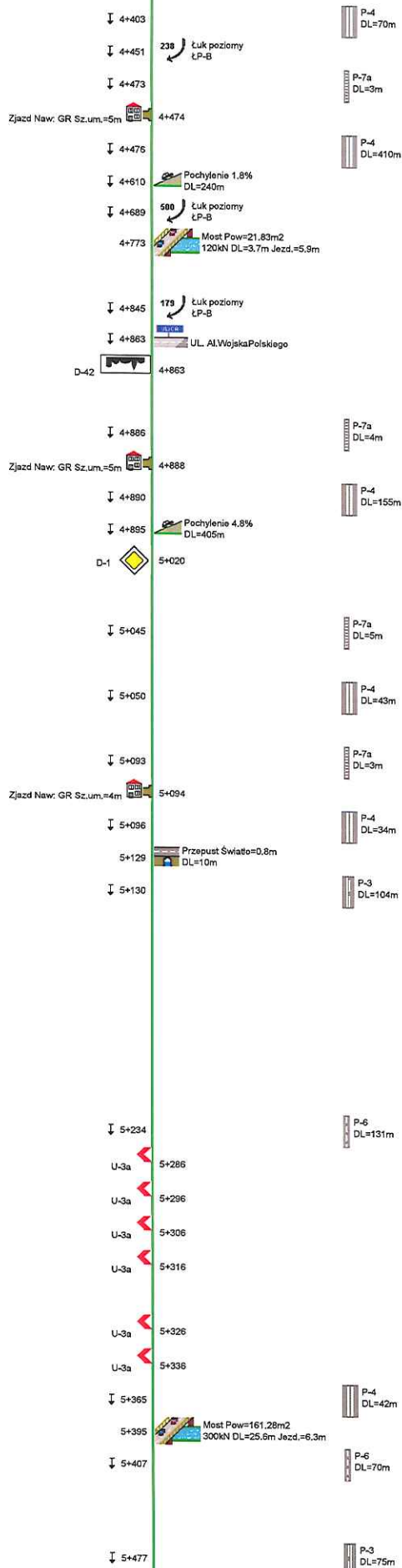












4+401 Zjazd Naw: GR Sz.um.=3m

4+838 Radoniów 7 Gryfów 11 E-13

4+863 D-43

5+042 A-7

5+047 do zabudowań Naw. MB/BT

5+070 D-1

5+170 U-3a

5+180 U-3a

5+190 U-3a

5+200 U-3a

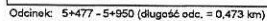
5+210 U-3a

5+220 U-3a

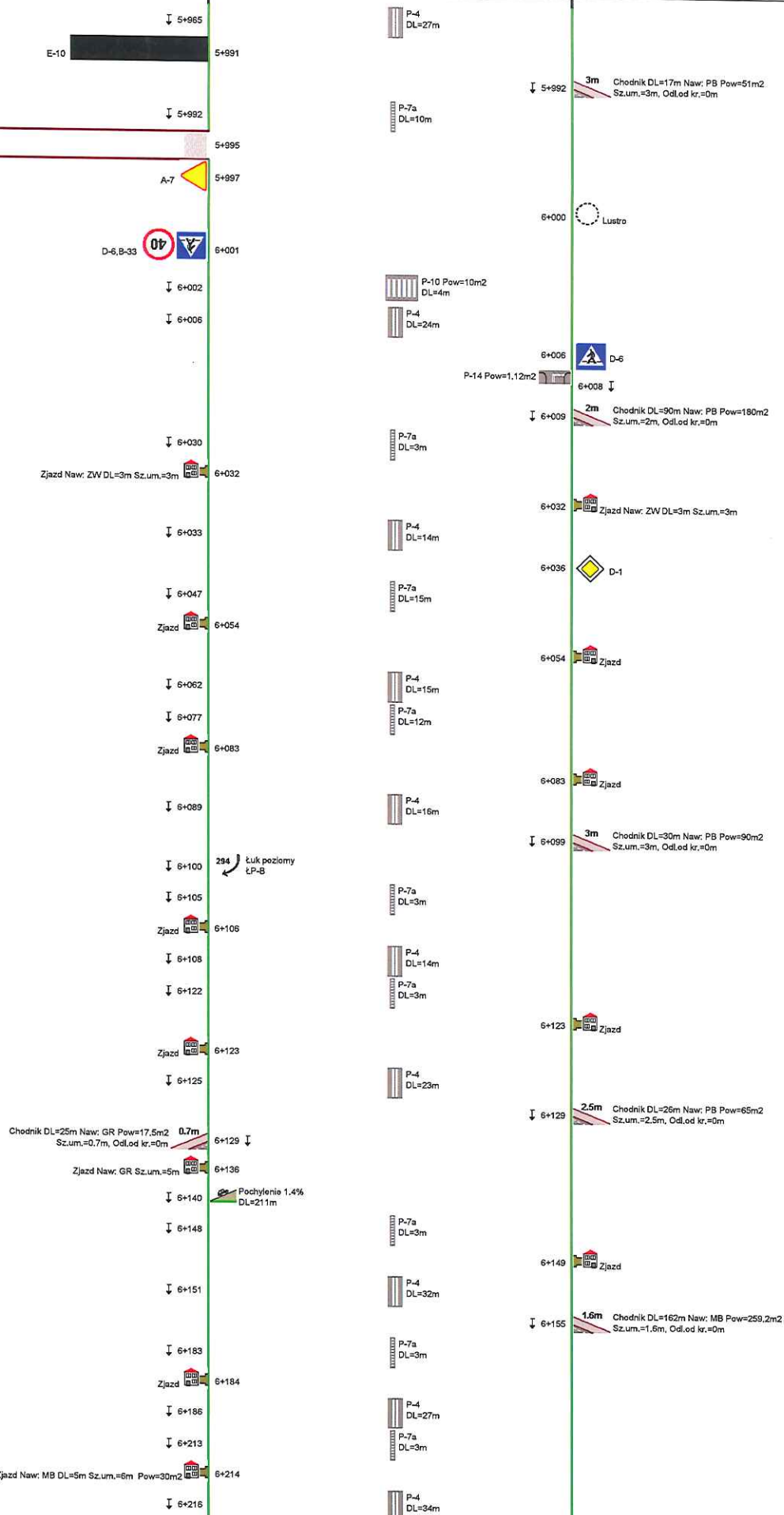
5+320 ID=591002, Naw. MB/GR

5+433 2,5 km A-3, T-2

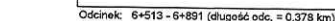
5+470 Chodnik DL=279m Naw. MB Pow=558m2 Sz.um.=2m, Odl.od kr.=0m



ID=561004, ul.Kilińskiego do Karłowca Naw, MB/MB







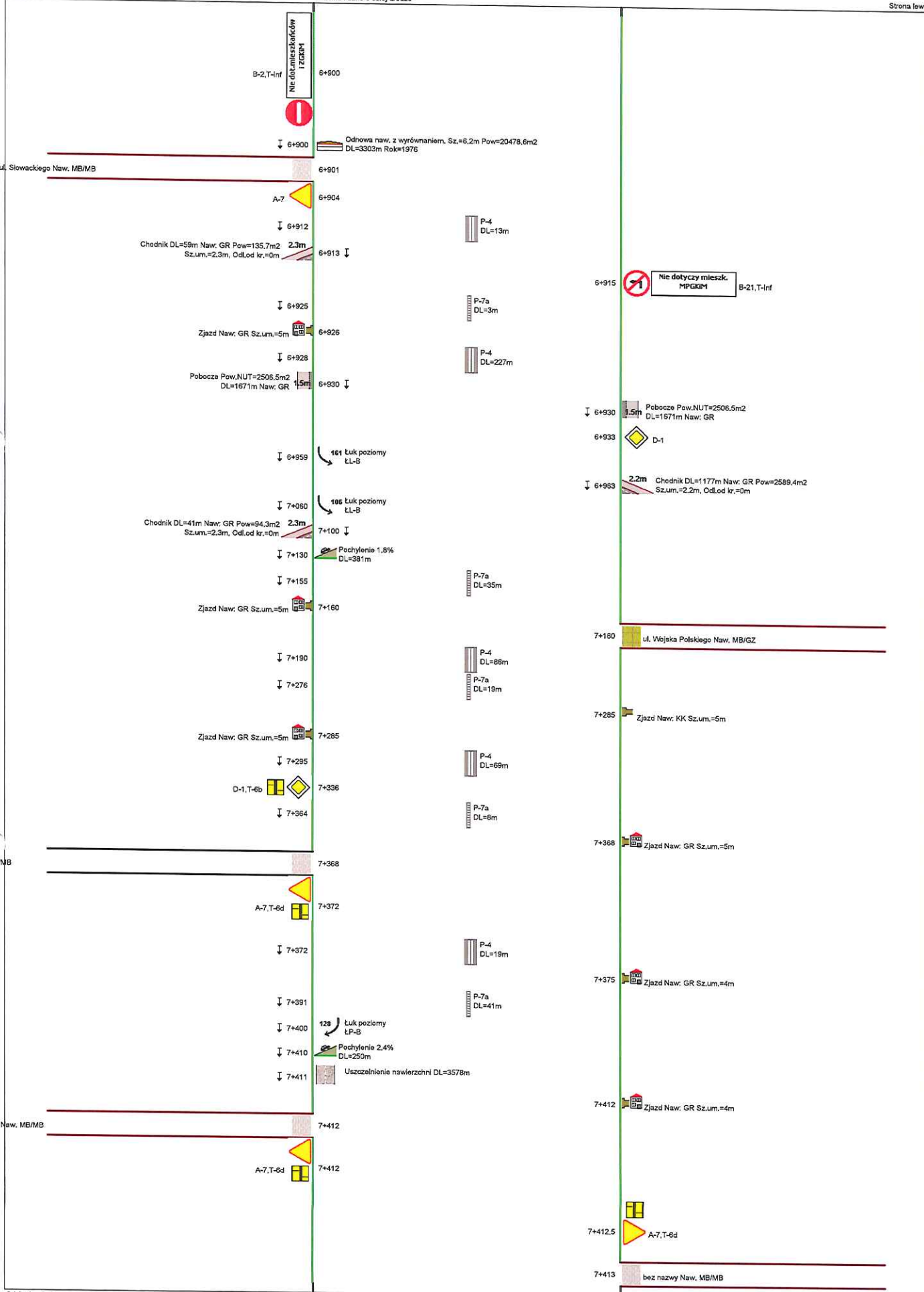
ID=561007, ul. Słowackiego Naw. MB/MB

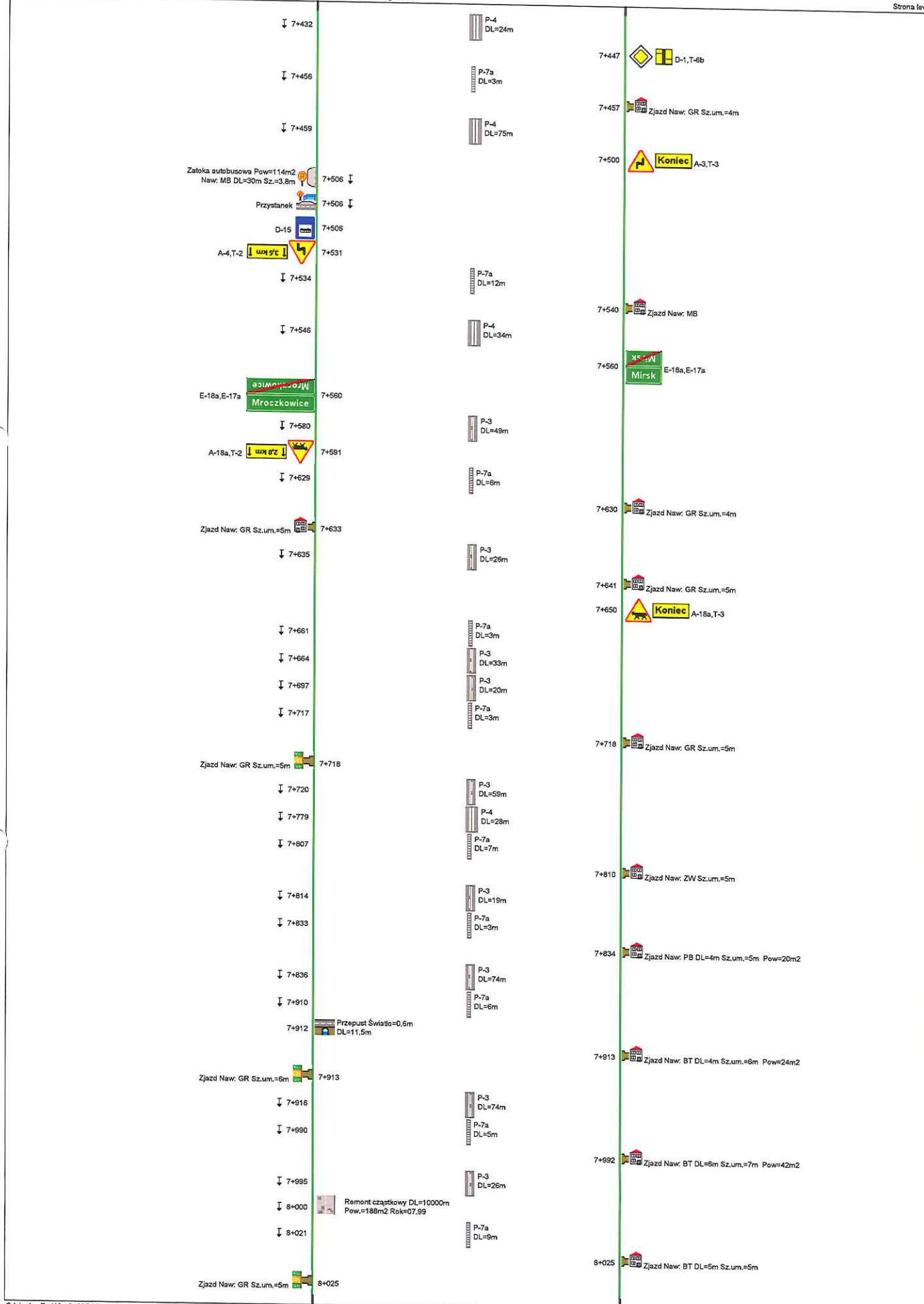
do Naw. MB/MB

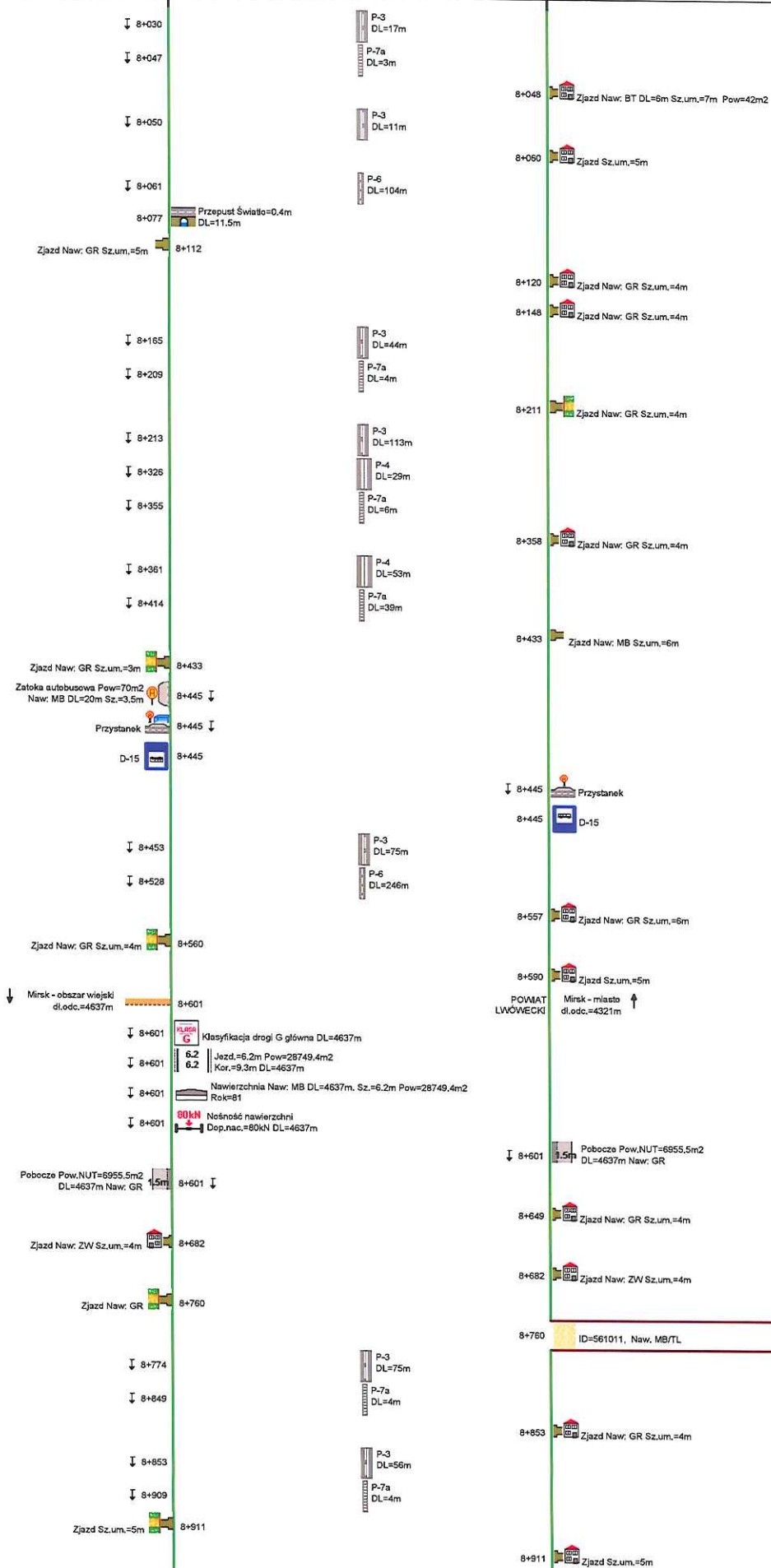
ul. Zdrojowa Naw. MB/MB

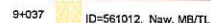
Odcinek: 6+891 - 7+413 (długość odc. = 0,522 km)

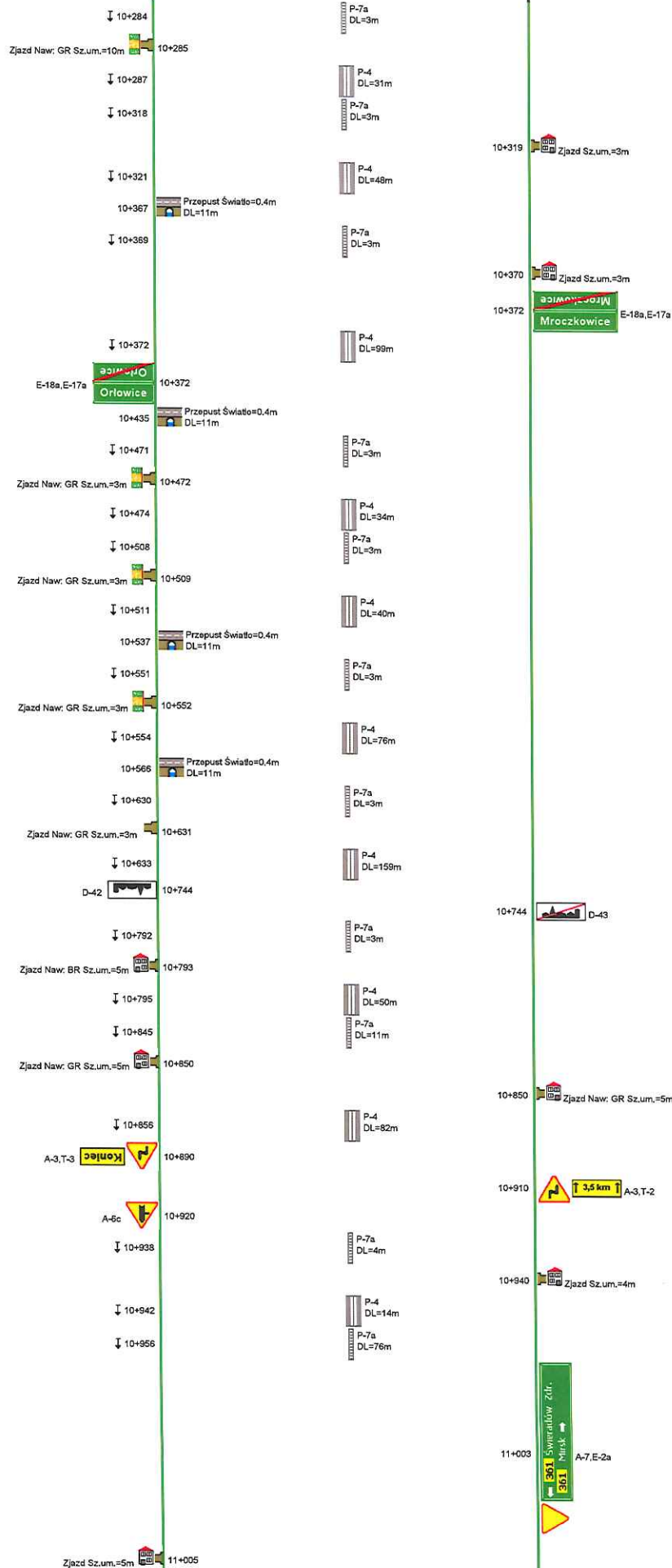
Strona 11

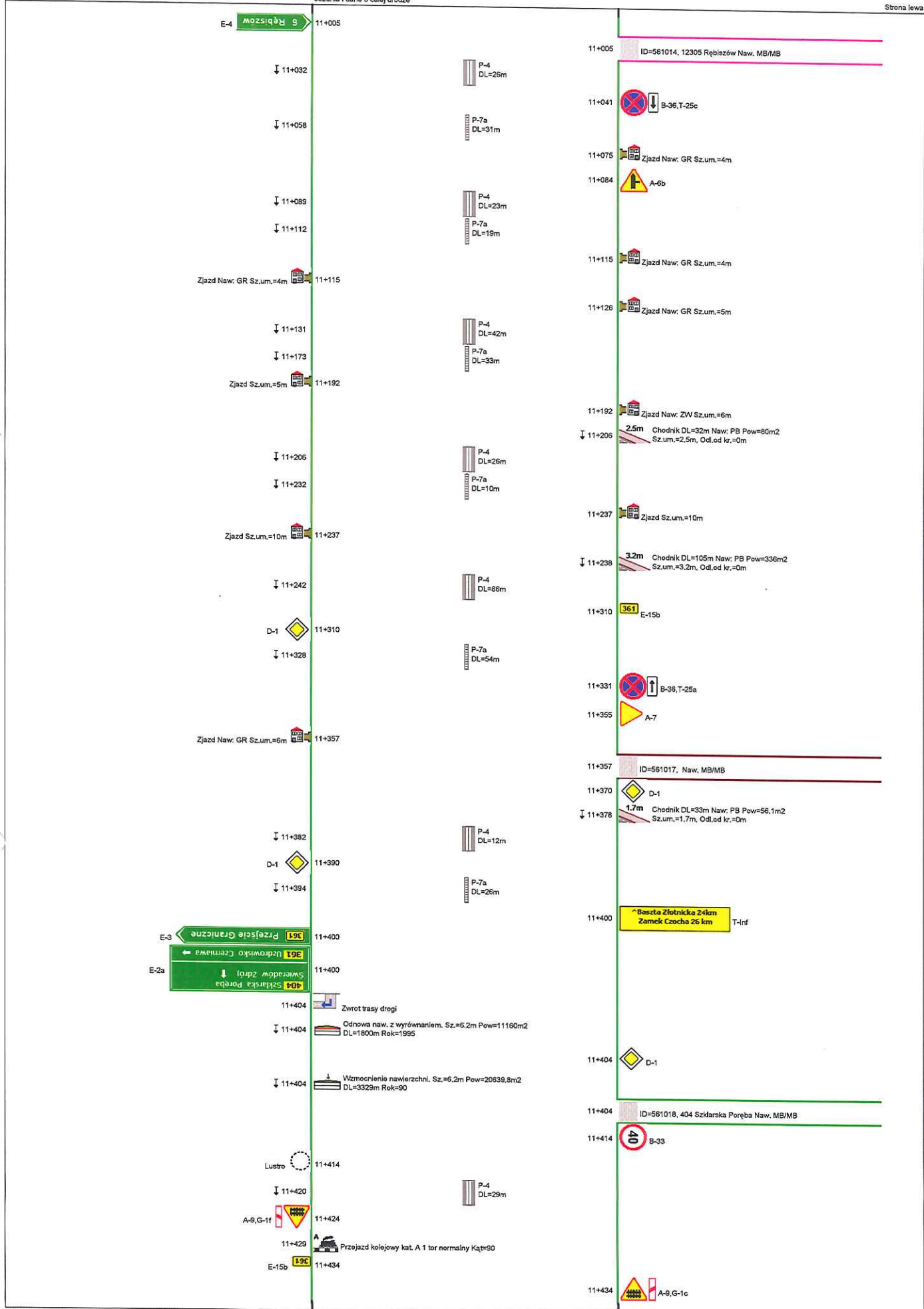


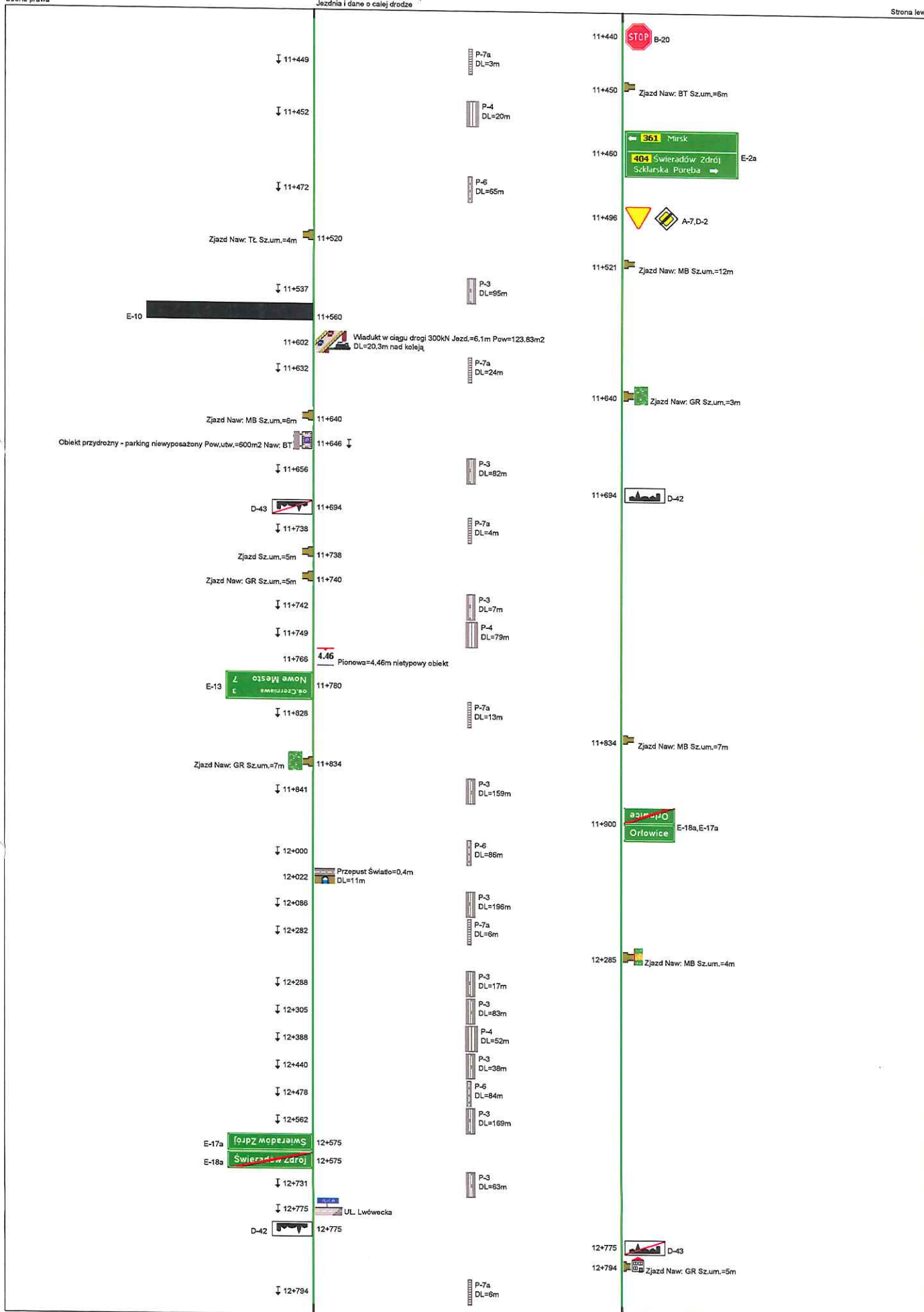


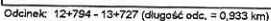


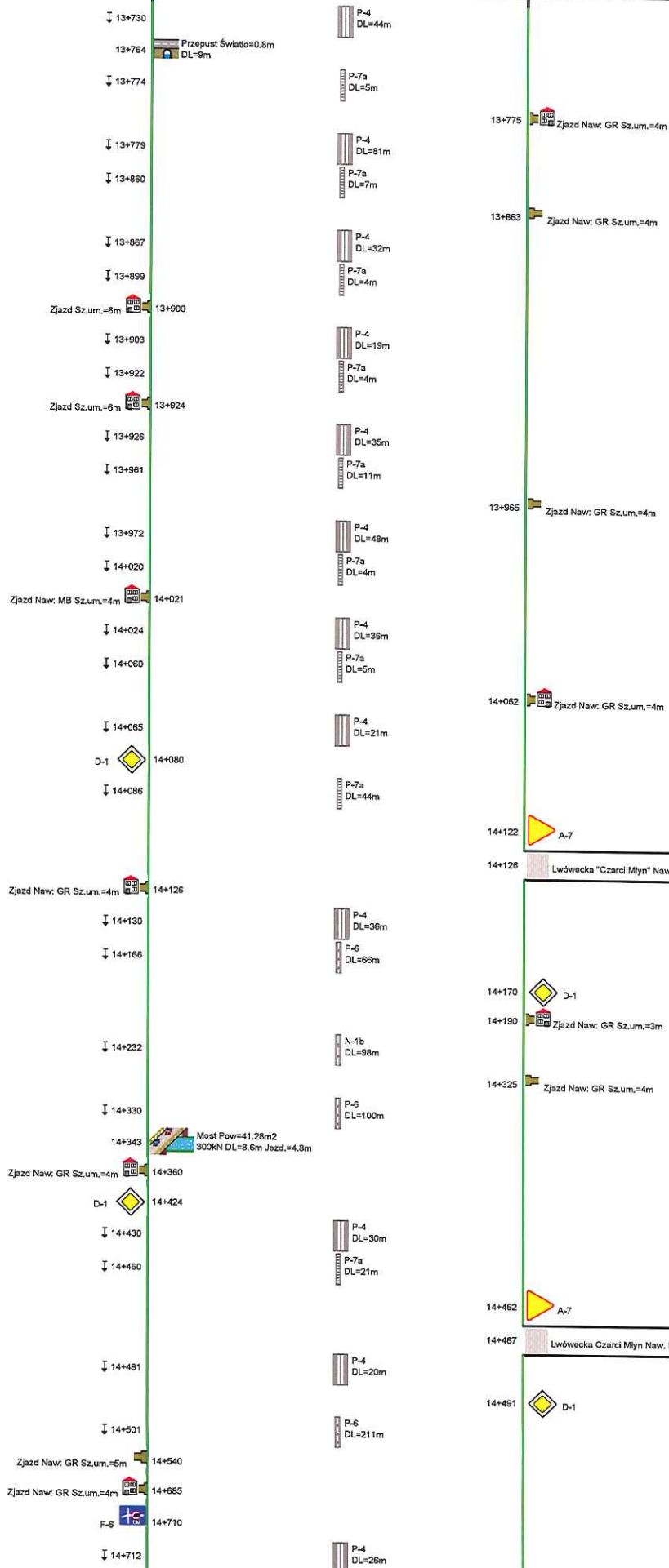


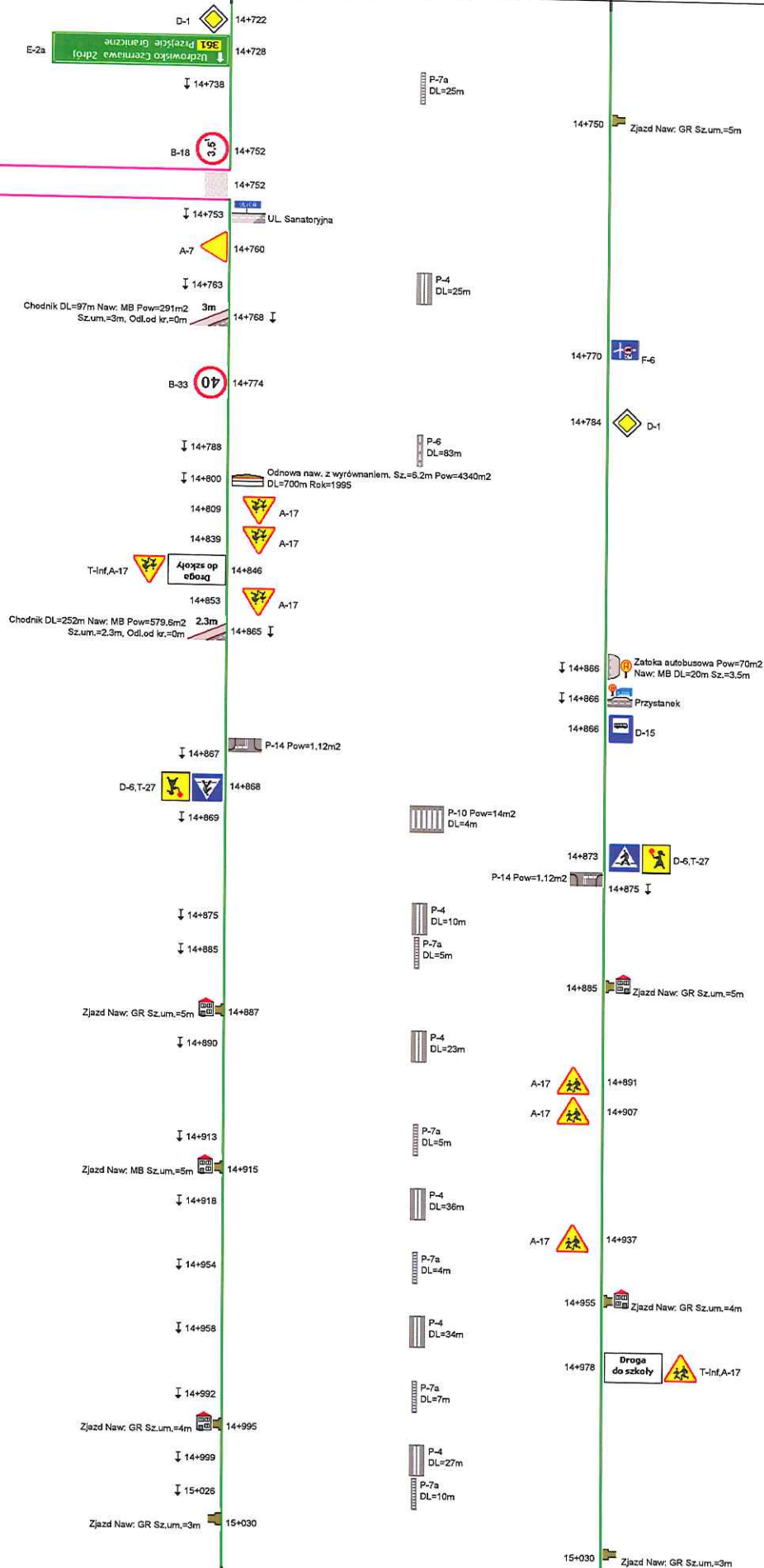


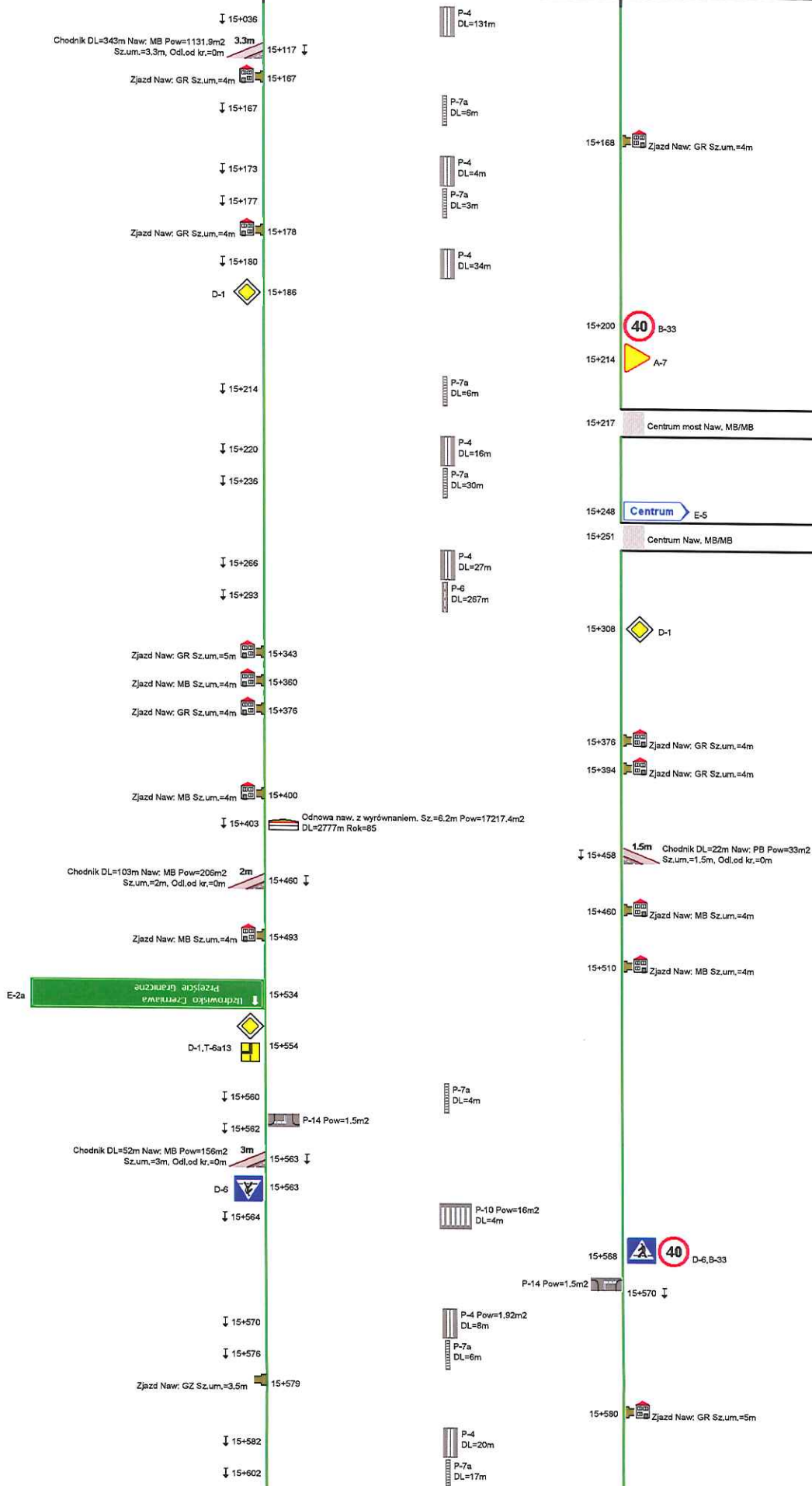












Zjazd Naw: MB Sz.um.=4m 15+603

15+610 Zwrot trasy drogi

↓ 15+611 UL. Sudecka

↓ 15+619

P-4
DL=22m

↓ 15+641

P-7a
DL=3m

↓ 15+644

P-4
DL=16m

↓ 15+660

P-7a
DL=3m

↓ 15+663

P-4
DL=23m

↓ 15+686

P-7a
DL=3m

↓ 15+689

P-4
DL=126m

↓ 15+815

P-7a
DL=3m

↓ 15+818

P-4
DL=75m

↓ 15+893

P-7a
DL=4m

Zjazd Sz.um.=4m 15+895

↓ 15+897

P-4
DL=59m

↓ 15+956

P-7a
DL=25m

Zjazd Sz.um.=4m 15+965

↓ 15+981

P-4
DL=44m

↓ 16+025

P-7a
DL=3m

Zjazd Naw: GR Sz.um.=5m 16+026

↓ 16+028

P-4
DL=15m

↓ 16+043

P-7a
DL=3m

↓ 16+046

P-4
DL=33m

↓ 16+079

P-3
DL=30m

↓ 16+109

P-7a
DL=17m

Zjazd Sz.um.=5m 16+119

↓ 16+126

P-3
DL=37m

↓ 16+163

P-4
DL=53m

↓ 16+216

P-7a
DL=3m

↓ 16+219

P-4
DL=26m

15+604 STOP B-20,T-6cp

↓ 15+610 P-12

↓ 15+610 P-7a
DL=4m

15+610 ID=561022, ul. Sanatoryjna Naw. MB/MB

↓ 15+615 2.2m Chodnik DL=8m Naw. MB Pow=17.6m2
Sz.um.=2.2m, Odł.od kr.=0m

15+623 Mesto E-3

15+642 Zjazd Naw: MB DL=3m Sz.um.=5m Pow=15m2

15+661 Zjazd Naw: MB DL=3m Sz.um.=5m Pow=15m2

15+671 D-1, T-6a13

15+687 Zjazd Naw: MB DL=3m Sz.um.=5m Pow=15m2

15+816 Zjazd Naw: MB Sz.um.=4m

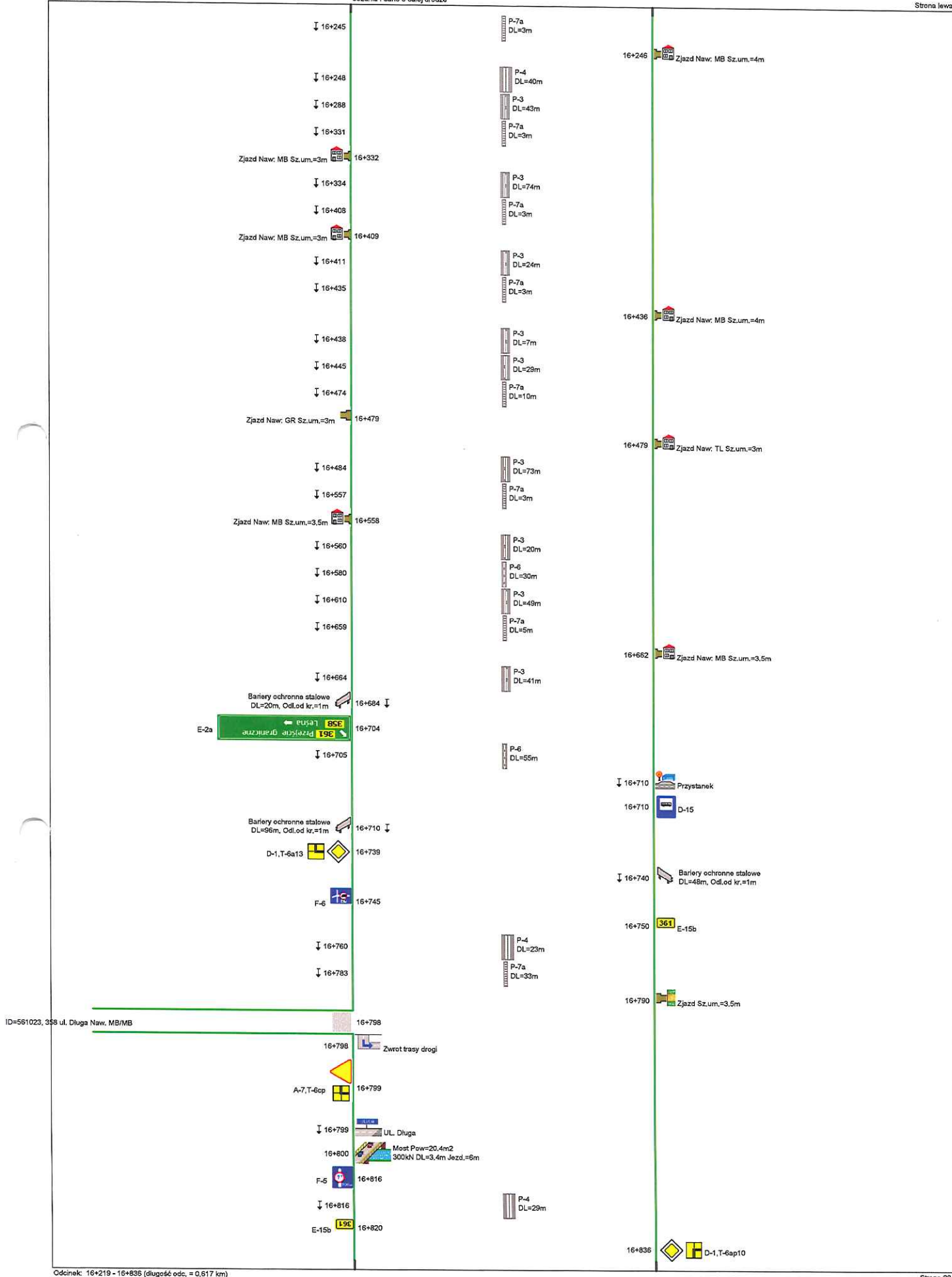
15+965 Zjazd Sz.um.=4m

16+044 Zjazd Naw: MB Sz.um.=4m

16+119 Zjazd Sz.um.=5m

16+137 Zjazd Naw: GR Sz.um.=3m

16+217 Zjazd Naw: MB Sz.um.=4m



Odcinek: 17+850 - 18+180 (długość odc. = 0,330 km)